

**International Rhine River Basin District  
Report Part A  
K 30 Master plan Migratory Fish Rhine:  
Upstream continuity Example of the  
salmon and sea trout resp.  
Lake Constance lake trout**

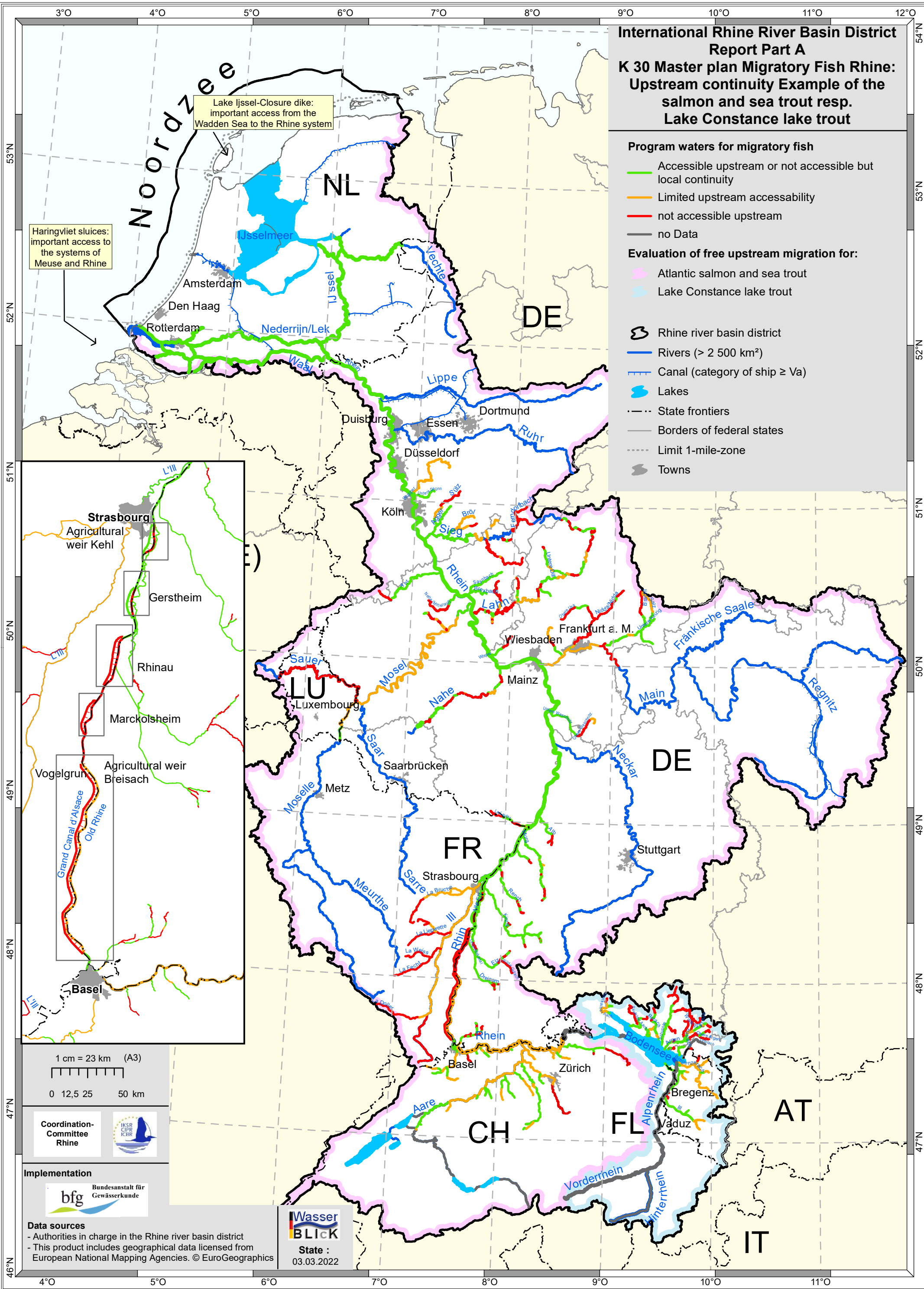
**Program waters for migratory fish**

- Accessible upstream or not accessible but local continuity
- Limited upstream accessibility
- not accessible upstream
- no Data

**Evaluation of free upstream migration for:**

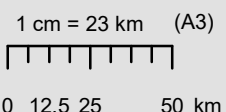
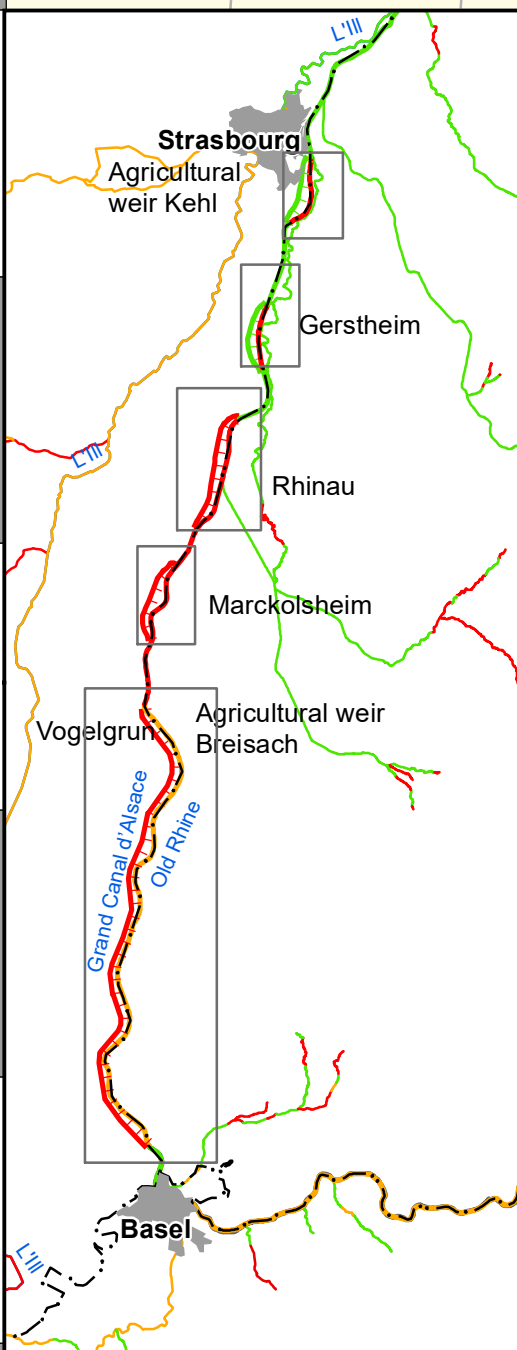
- Atlantic salmon and sea trout
- Lake Constance lake trout

- Rhine river basin district
- Rivers (> 2 500 km<sup>2</sup>)
- Canal (category of ship ≥ Va)
- Lakes
- State frontiers
- Borders of federal states
- Limit 1-mile-zone
- Towns



Haringvliet sluices: important access to the systems of Meuse and Rhine

Lake IJssel-Closure dike: important access from the Wadden Sea to the Rhine system



**Data sources**  
- Authorities in charge in the Rhine river basin district  
- This product includes geographical data licensed from European National Mapping Agencies. © EuroGeographics

