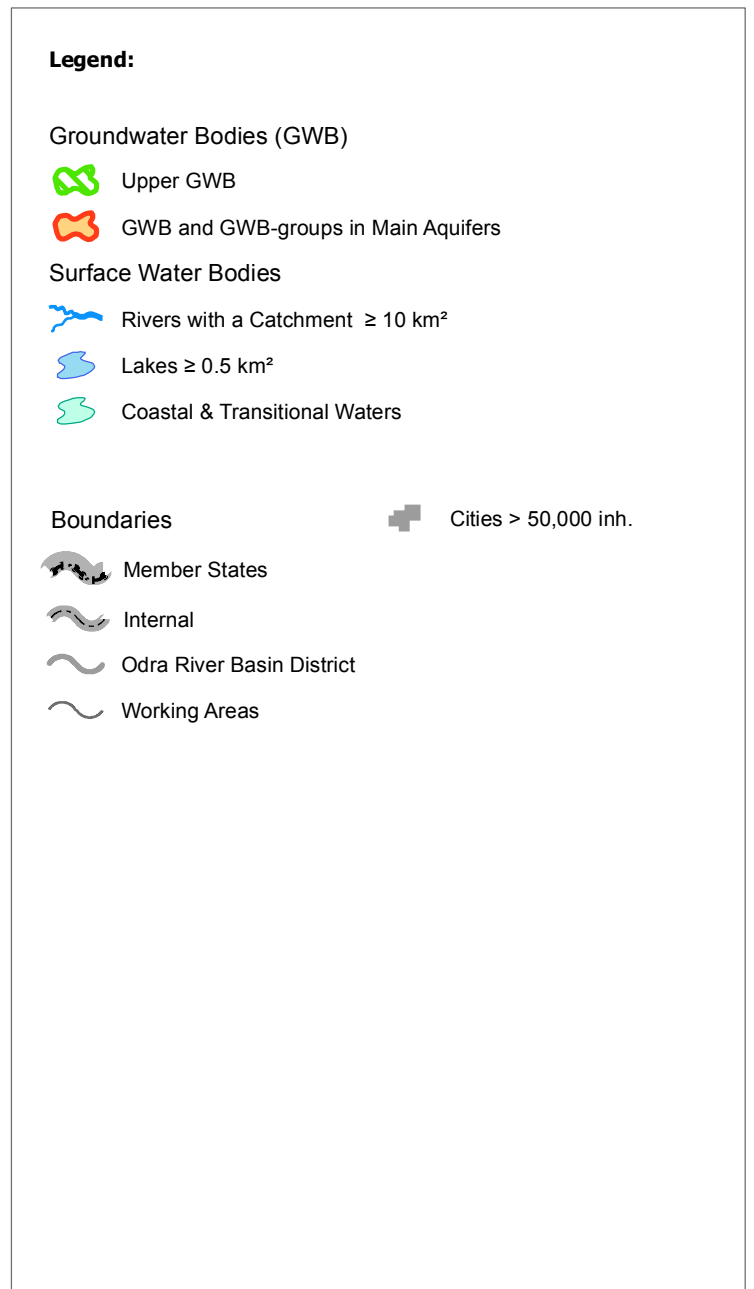
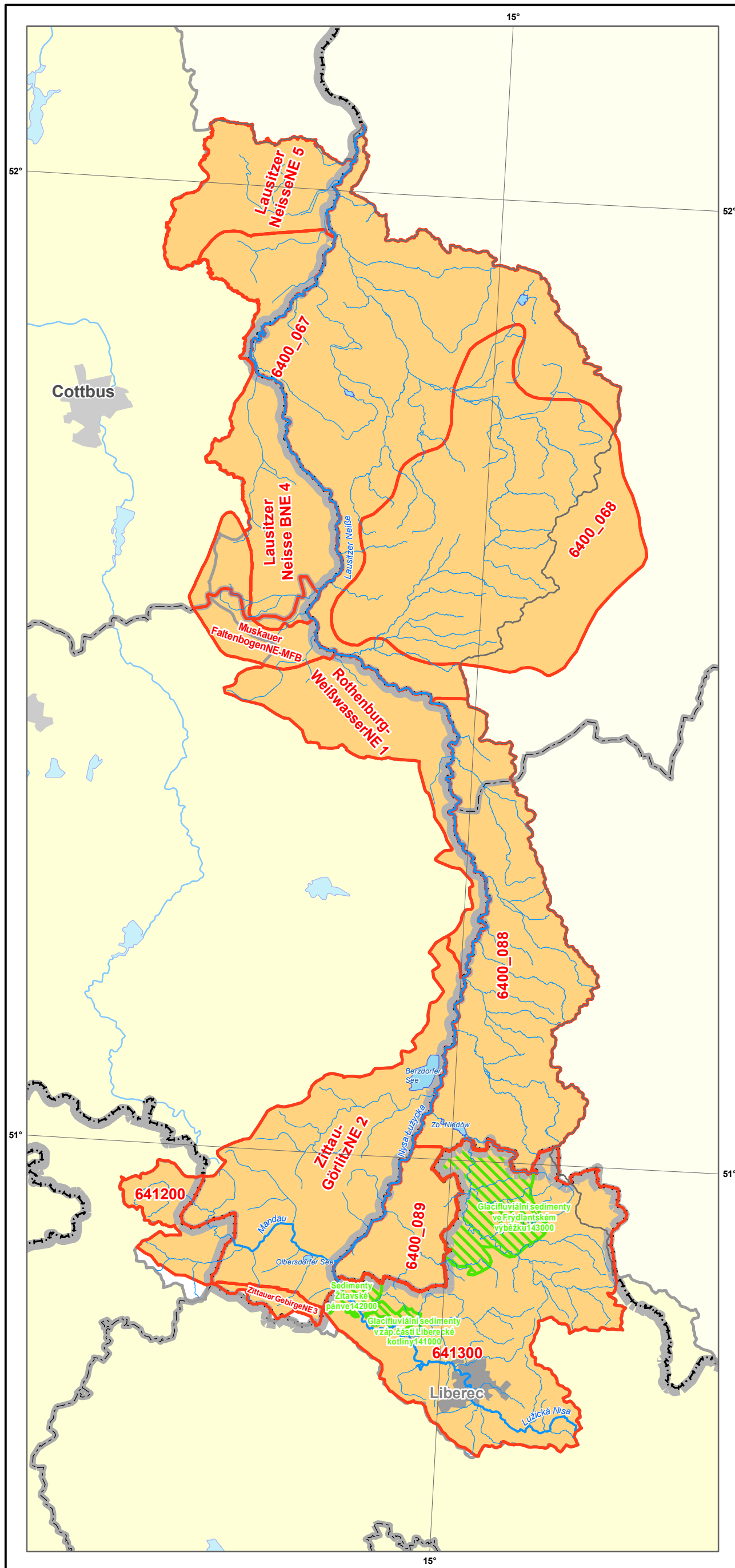



Location and Boundaries of Groundwater Bodies

ICPO 2005 WFD Report



Data Sources:

- Data of Competent Authorities of the Reporting States
- ATKIS®, DLM 1000, Copyright © Bundesamt für Kartografie und Geodäsie, 2003
- The Working Group of the Federal States on water issues (LAWA)
- ZABAGED® Zeměměřický úřad
- © Główny Urząd Geodezji i Kartografii
- Mapa Podziału Hydrograficznego Polski - Ministerstwo Środowiska



Scale 1:500 000

Polish National Reference System 1992

designed by GIS Partner